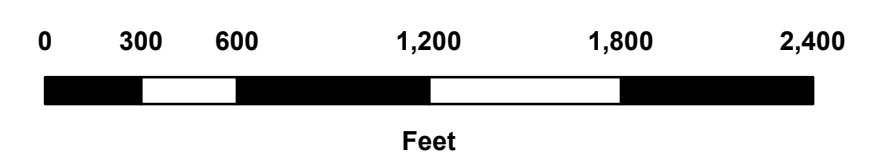

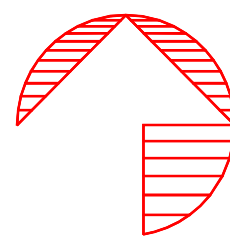


# Bird Air Strike Hazard Area Overton Airport (Appendix G, Map 21G) Adopted

- Restricted Area (5,000 feet)
- Airport Operations Area
- Major Streets
- Local Streets
- Book Boundaries
- Section Boundaries

Adopted : June 2, 2014 - Ord 4203



Map Created on: April 04, 2014

Map Plotted on: May 15, 2014

*This information is for display purposes only.  
No liability is assumed as to the  
accuracy of the data delineated hereon.*