

Master Plan

AREA 1:

AQUATICS CENTER, INTERGENERATIONAL RECREATION CENTER, PLAY AREA, WATER SPRAY AREA, CORPORATE PICNIC AREA, AND RAMADAS.

AREA 2:

OPEN PLAY AREA, 6 TENNIS COURTS, BOCCIE COURTS, HORSESHOE PITS, 8 LIGHTED BASKETBALL COURTS, PASSIVE PARK BUFFER AT RESIDENTIAL, 2 BMX TRACKS, AND RAMADAS.

AREA 3:

CHILDREN'S LEARNING PARK, GROUP ORIENTATION RAMADAS, AND BUS DROP-OFF AREA.

AREA 4:

OPEN PLAY AREA, DAY USE PICNIC AREAS, VOLLEYBALL COURTS, SMALL GROUP PARKING AREAS, AND RAMADAS.

AREA 5:

DESERT BIOME TRAIL, INTERPRETIVE CENTER, LINK TO REGIONAL TRAIL SYSTEM, EQUESTRIAN STAGING AREA, AND EXISTING ROCK CLIMBING AREA.

AREA 6:

FAMILY NATURE PARK WITH GAZEBOS, ROSE GARDEN, GROVES OF TREES WITH SEATING; CHILDREN'S NATURAL PLAY AREA WITH CLIMBING BOULDERS, SAND PLAY AREA; DRY WASH, BOULDER WATER FEATURE.

AREA 7:

DISC GOLF COURSE, 3-CELL DOG RUN, AND RAMADAS.

AREA 8:

CORPORATE PICNIC AREA, PASSIVE PARK AT RESIDENTIAL, AND RAMADAS.

AREA 9:

ADVENTURE RECREATION AREA TO INCLUDE: CONFIDENCE COURSE, PARACHUTE TOWERS, ORIENTEERING COURSE, CLIMBING AND RAPPPELLING TRAINING AREA, ZIP LINE, OUTDOOR CLASSROOM, AND SUPPORT FACILITIES.













AREA 10:

MAINTENANCE FACILITY AND STORAGE YARD.

AREA 11:

LONE MOUNTAIN SUMMIT.

Legend

- | | |
|---|--|
|  ENTRY TO SITE |  TRAILHEAD |
|  CONTROLLED ACCESS POINT |  PLAY AREA |
|  PEDESTRIAN UNDERPASS |  OBSERVATION DECK |
|  PROPOSED PARK BOUNDRY |  RESTROOM |
|  VEHICULAR ROAD |  SHADE RAMADA |
|  EQUESTRIAN TRAIL SYSTEM | |
|  PEDESTRIAN / BICYCLE TRAIL SYSTEM | |



1/2 MILE



Lone Mountain Regional Park



JWZUNINO & ASSOCIATES
 LANDSCAPE ARCHITECTURE • LAND PLANNING
 RESORT PLANNING • GOLF COURSE DESIGN
 3191 S. Jones Blvd. • Las Vegas, NV 89146
 Phone: (702) 253-9390 • Website: <http://www.jwzunino.com>

UPDATED JUNE 24, 2003