
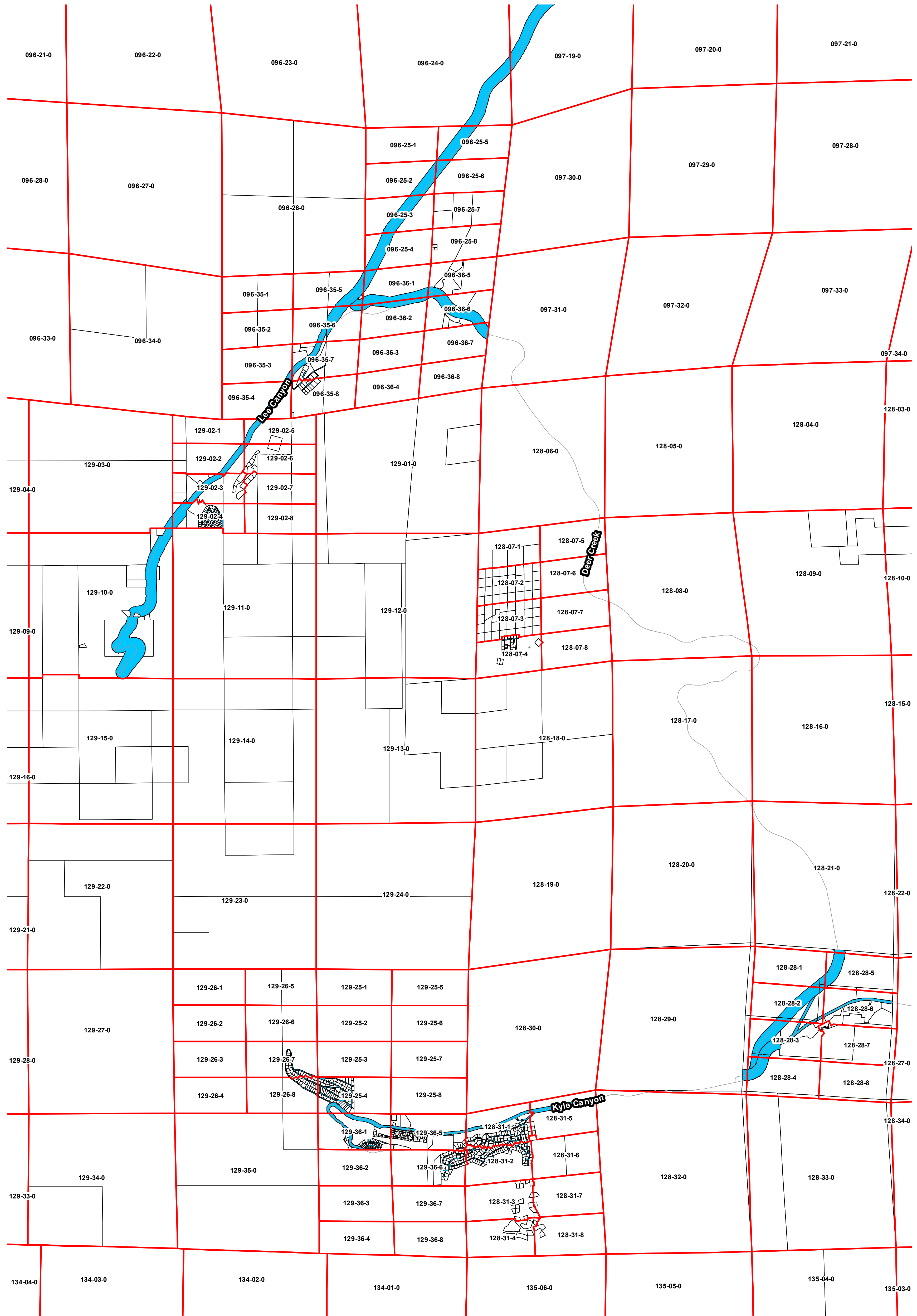


Assessor's Index Map MT. CHARLESTON / LEE CANYON







Briana Johnson
Assessor



Date: 6/11/2024
1 inch = 0.35 miles

Legend

-  WATER
-  PAGE INDEX
-  MAJOR STREET
-  HIGHWAY
-  RAILROAD
-  PARCEL
-  DEDICATED ROAD

NOTE:

This map is for assessment purposes only and does not represent a survey. No liability is assumed for the accuracy of the data delineated herein. This map only represents the Assessor's Geographic Information Systems database and does not include all parcels in Clark County.