



10NWS	10NNW6	10N4	10NNE6	10NES
10NWW6	10NW6	10N6	10NE6	10NEE6
10W4	10W6	10C4	10E6	10E4
10SWW6	10SW6	10S6	10SE6	10SEE6
10SWS	10SSW6	10S4	10SSE6	10SES

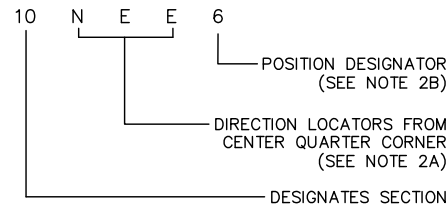
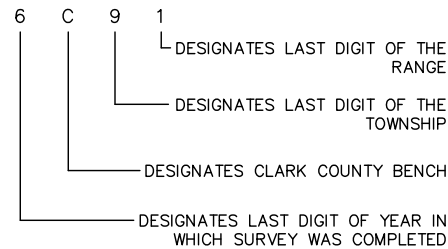
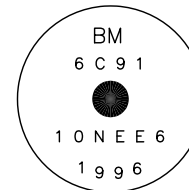
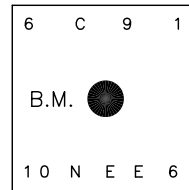
NOTE:

ANY BENCHMARK FOUND TO BE DISTURBED OR PROPOSED TO BE DISTURBED, PLEASE CONTACT THE CLARK COUNTY SURVEYOR'S OFFICE.

**NORTH AMERICAN VERTICAL
DATUM OF 1988**
- ALL ELEVATIONS IN METERS -

**TYPICAL
BENCH MARK
PLATE**

FOR A CLARK COUNTY
BENCH RUN / MARK
COMPLETED IN 1986 (SQUARE)
OR 1996 (ROUND) AND LYING
WITHIN TOWNSHIP 19 S, RANGE
61 E, SECTION 10, AND
IN THE PROXIMITY OF
THE N 1/16, SEC. 10/11



NOTE

- 1) B.M. SHOULD BE LOCATED WITHIN THE SECTION DESIGNATED BY THE B.M. NUMBER.
- 2) ALL POINTS ARE LOCATED FROM THE CENTER QUARTER BY DIRECTION LOCATORS AND POSITION DESIGNATORS.
 - A. DIRECTION LOCATORS ARE USED AS APPROPRIATE TO THE POSITION DESIGNATORS (N-NORTH, E-EAST, S-SOUTH, W-WEST, C-CENTER) DIRECTIONS FIRST.
 - B. POSITION DESIGNATOR FOR PROXIMITY USE (S-SECTION, 4-QUARTER, 6-SIXTEENTH CORNERS).
 - C. A BENCH NUMBER FOLLOWED BY AN "A", "B", "C", ETC. INDICATES: A REPLACEMENT BENCHMARK FOR A DESTROYED BENCHMARK, OR A SUPPLEMENTAL BENCHMARK FOR AN EXISTING BENCHMARK.

EXAMPLES

- 1) 10NES = PROXIMITY OF THE NORTH-EAST SECTION CORNER OF SECTION 10.
- 2) 10N4 = PROXIMITY OF THE NORTH QUARTER CORNER OF SECTION 10.
- C. 10NNE6 = PROXIMITY OF THE EAST 1/16, SECTION 3/10, TWO (2) ALIQUOT SIXTEENTHS NORTH AND ONE (1) ALIQUOT SIXTEENTH EAST OF THE CENTER QUARTER CORNER OF SECTION 10.

CLARK COUNTY VERTICAL CONTROL

CLARK COUNTY SURVEYOR'S OFFICE
500 SOUTH GRAND CENTRAL PKY.
LAS VEGAS, NEVADA 89155
(702) 455-6150

CONVERSION FACTOR:
METERS X $\left(\frac{3937}{1200}\right)$ = U.S. SURVEY FEET