











Comprehensive Planning Clark County Trails Las Vegas Valley

Trails

-  Completed Projects
-  Completed Equestrian Project

-  Trail Head
-  Wayside
-  Existing Bridge
-  Future Bridge
-  Streets
-  Parks
-  UNLV Area
-  Incorporated Cities



Map Created On: November 02, 2011

This information is for display purposes only.

No liability is assumed as to the accuracy of the data delineated hereon.



\\ccgis1\gisdata\prcomp\projects\nt\TrailSystem\projects
WebMaps\WestCompositeMap_8x11.mxd

